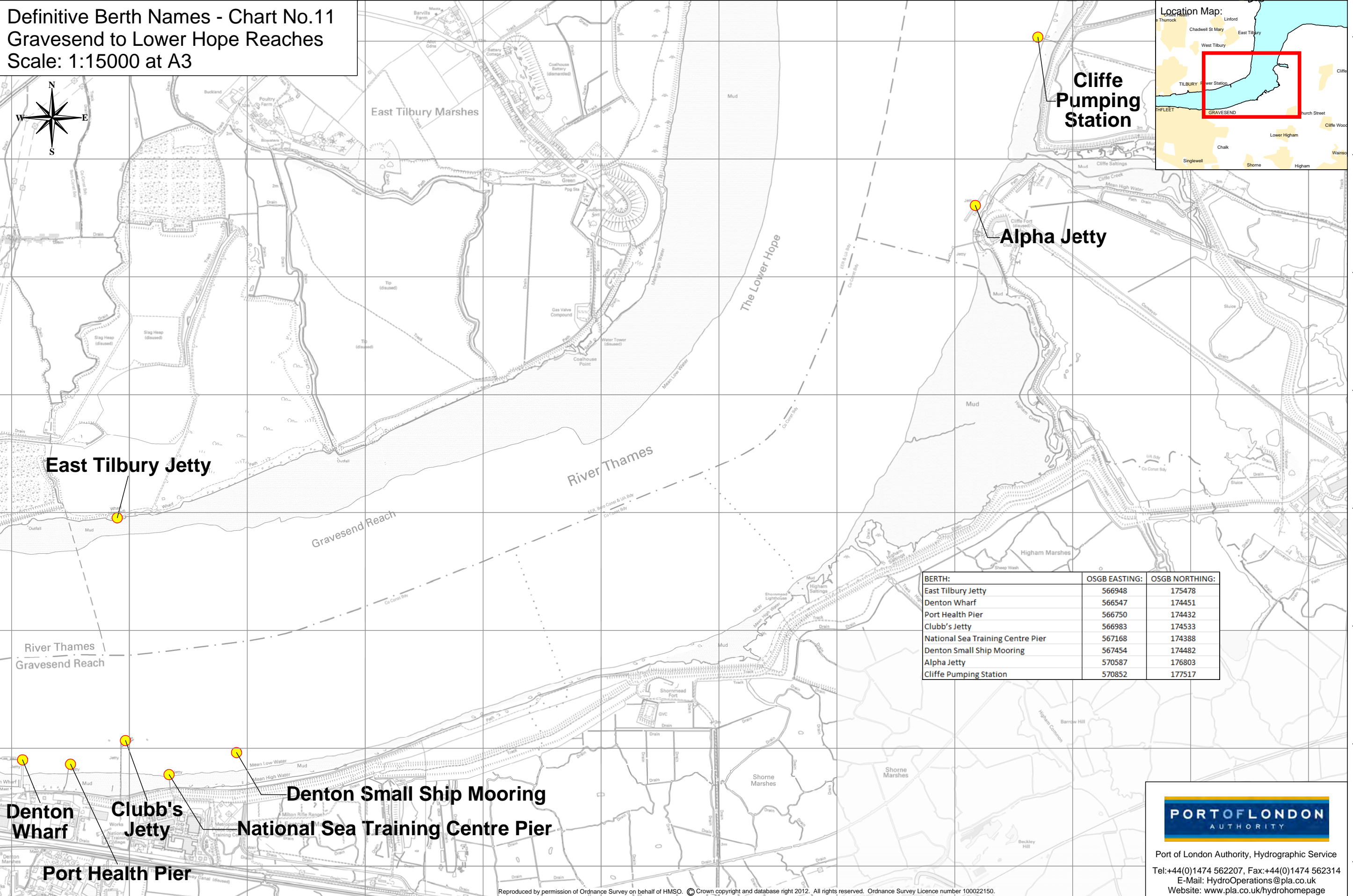
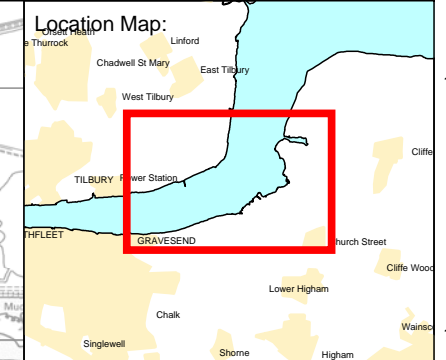
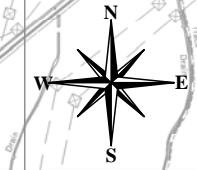


**Definitive Berth Names - Chart No.11
Gravesend to Lower Hope Reaches
Scale: 1:15000 at A3**



BERTH:	OSGB EASTING:	OSGB NORTHING:
East Tilbury Jetty	566948	175478
Denton Wharf	566547	174451
Port Health Pier	566750	174432
Clubb's Jetty	566983	174533
National Sea Training Centre Pier	567168	174388
Denton Small Ship Mooring	567454	174482
Alpha Jetty	570587	176803
Cliffe Pumping Station	570852	177517

Denton Wharf
Clubb's Jetty
National Sea Training Centre Pier
Denton Small Ship Mooring
Port Health Pier

Port of London Authority, Hydrographic Service
 Tel: +44(0)1474 562207, Fax: +44(0)1474 562314
 E-Mail: HydroOperations@pla.co.uk
 Website: www.pla.co.uk/hydrohomepage

Reproduced by permission of Ordnance Survey on behalf of HMSO. © Crown copyright and database right 2012. All rights reserved. Ordnance Survey Licence number 100022150.